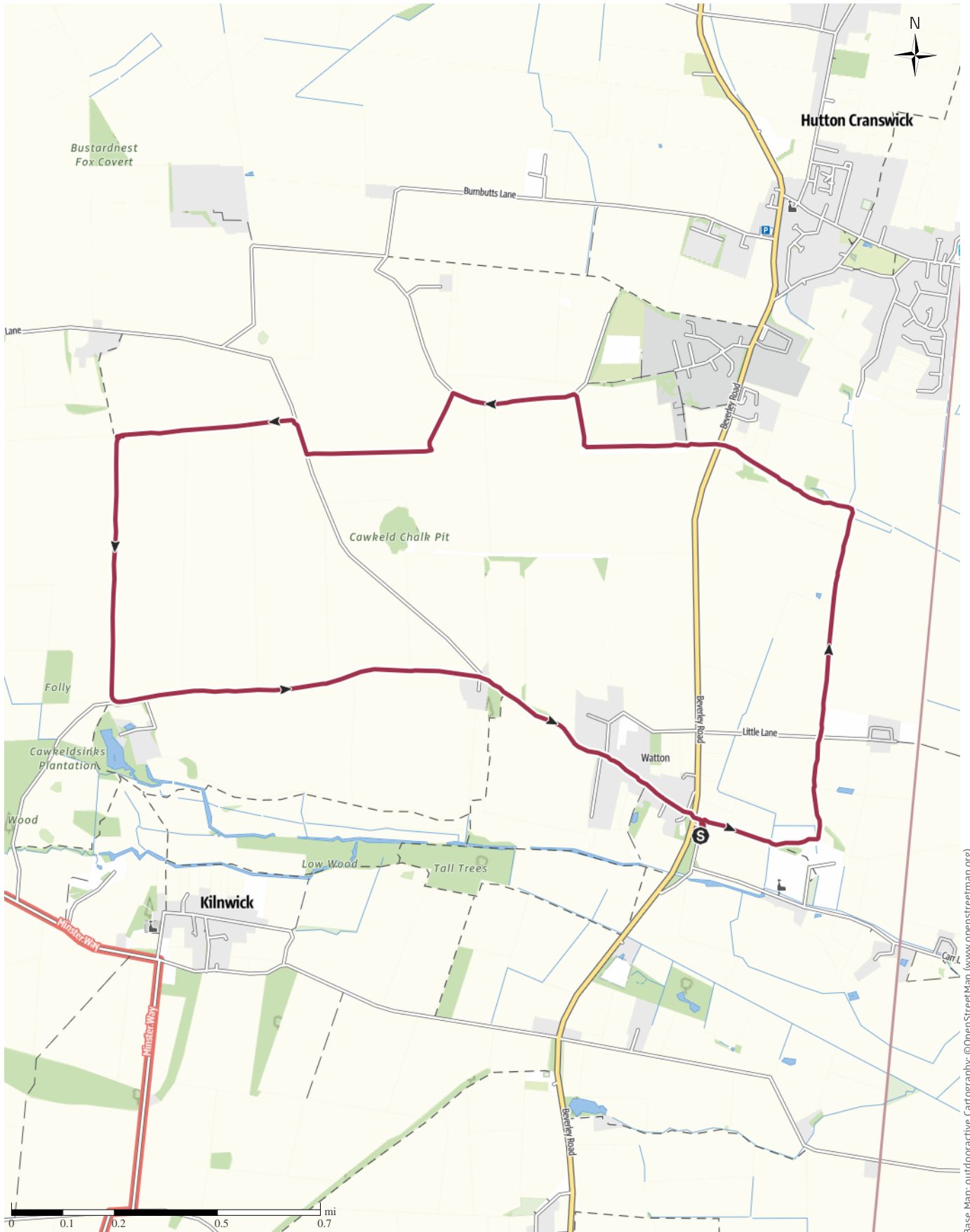


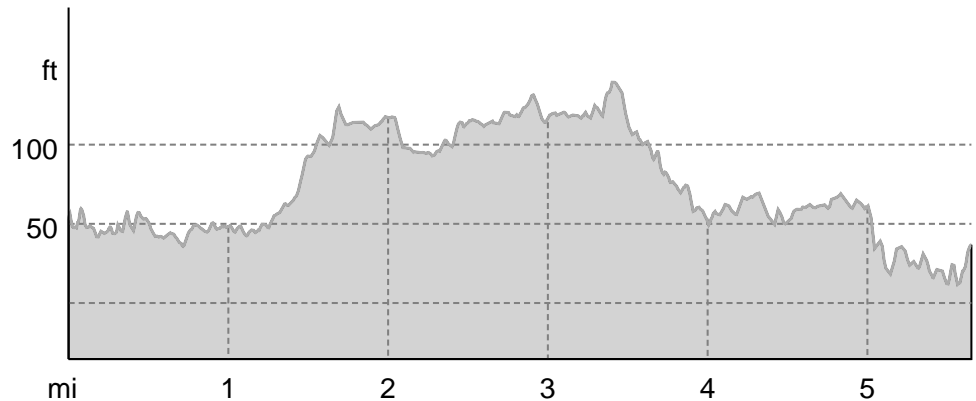
WW SL&IL Watton 2 Mar 2022

↔ 5.6 mi | ⌚ 2:04 h | ⚡ 112ft | ⚡ 128ft | Difficulty -



Base Map: outdooractive Cartography; ©OpenStreetMap (www.openstreetmap.org)

Elevation profile



route data

Hiking route

Distance ↔ 5.6 mi

Duration ⌚ 2:04 h

Ascent ▲ 112 ft

Descent ▼ 128 ft

Difficulty -

Stamina ●●●●●●

Technique ●●●●●●

Altitude

141 ft
13 ft

Best time of year

JAN | FEB | MAR
 APR | MAY | JUN
 JUL | AUG | SEP
 OCT | NOV | DEC

Ratings

Authors

Experience ●●●●●●


Landscape ●●●●●●

Community

More route data

Awards

🔄 Circular route



Robert Cawkwell

Update: March 02, 2022

Takeaway route for iPhone and Android



Scan QR code, save this route offline, share with friends and more...

Website

<https://out.ac/IB9VSn>